





 **GPS Map Camera**

निबी, उत्तर प्रदेश, भारत

24JX+H8M, निबी, आजमगढ़, उत्तर प्रदेश 276001, भारत

Lat 26.031648°

Long 83.148104°

09/10/24 02:06 PM GMT +05:30





 **GPS Map Camera**

कोल बज बहादुर, उत्तर प्रदेश, भारत

354H+87Q, सिविल लाइंस, कोल बज बहादुर, आजमगढ़, उत्तर प्रदेश 276001, भारत

Lat 26.055275°

Long 83.1785°


09/10/24 12:19 PM GMT +05:30



Google

हाफिज सिद्दीक नेशनल इंटर कॉलेज झाँसी.



 **GPS Map**
Camera Lite

948/15, Civil Lines, Jal Nigam Colony, Jhansi, Uttar Pradesh 284001,
India

Latitude

25.450533333333333336°

Local 12:27:24 PM

GMT 06:57:24 AM

Longitude

78.5677283333333333°

Altitude 269 meters

Wednesday, 09.10.2024



 **GPS Map Camera**

Kayampur, Uttar Pradesh, India

25J2+G83, Azamgarh - Varanasi Rd, Kayampur, Azamgarh, Uttar Pradesh 276001, India


Lat 26.031447°

Long 83.150827°

18/10/24 10:55 AM GMT +05:30





 **GPS Map Camera**


Kayampur, Uttar Pradesh, India

25J2+G83, Azamgarh - Varanasi Rd, Kayampur, Azamgarh, Uttar Pradesh 276001, India

Lat 26.031447°

Long 83.150827°

18/10/24 10:55 AM GMT +05:30





GPS Map Camera

Kayampur, Uttar Pradesh, India

25J2+G83, Azamgarh - Varanasi Rd, Kayampur, Azamgarh, Uttar Pradesh 276001, India

Lat 26.031447°

Long 83.150827°

18/10/24 10:55 AM GMT +05:30

Google



GPS Map Camera

Kayampur, Uttar Pradesh, India

25J2+G83, Azamgarh - Varanasi Rd, Kayampur, Azamgarh, Uttar Pradesh 276001, India


Lat 26.031447°

Long 83.150827°

18/10/24 01:43 PM GMT +05:30



Google



Kayampur, Uttar Pradesh, India

25J2+G83, Azamgarh - Varanasi Rd, Kayampur, Azamgarh, Uttar Pradesh 276001, India

Lat 26.031447°

Long 83.150827°

18/10/24 01:43 PM GMT +05:30



Google



GPS Map Camera

Lucknow, Uttar Pradesh, India
569ka/35, Sneh Nagar, Muslim Nagar, Alambagh, Lucknow,
Uttar Pradesh 226005, India
Lat 26.803152° Long 80.897264°



GPS Map Camera

Lucknow, Uttar Pradesh, India
569ka/35, Sneh Nagar, Muslim Nagar, Alambagh, Lucknow,
Uttar Pradesh 226005, India
Lat 26.803151° Long 80.897243°
24/10/24 01:11 PM GMT +05:30



GPS Map Camera

Lucknow, Uttar Pradesh, India
569ka/35, Sneh Nagar, Muslim Nagar, Alambagh, Lucknow,
Uttar Pradesh 226005, India



GPS Map Camera

Lucknow, Uttar Pradesh, India
37/c, 37/c, Singar Nagar Rd, Singar Nagar, Alambagh,
Lucknow, Uttar Pradesh 226005, India
Lat 26.804056° Long 80.894328°
24/10/24 01:06 PM GMT +05:30



GPS Map Camera

Lucknow, Uttar Pradesh, India
569ka/35, Sneh Nagar, Muslim Nagar, Alambagh, Lucknow,
Uttar Pradesh 226005, India
Lat 26.80317° Long 80.89725°
24/10/24 01:09 PM GMT +05:30



GPS Map Cam

Birura, Uttar Pradesh, India
 PXVH+5VQ, Birura, Uttar Pradesh 226301, India
 Lat 26.742575°
 Long 80.978651°
 15/10/24 12:07 PM GMT +05:30



GPS Map C

Birura, Uttar Pradesh, India
 PXVH+5VQ, Birura, Uttar Pradesh 226301, India
 Lat 26.742685°
 Long 80.97867°
 15/10/24 12:08 PM GMT +05:30



GPS Map Camera

Birura, Uttar Pradesh, India
 PXVH+5VQ, Birura, Uttar Pradesh 226301, India
 Lat 26.742571°
 Long 80.978864°
 15/10/24 12:10 PM GMT +05:30



GPS Map Camera

Birura, Uttar Pradesh, India
 PXVH+5VQ, Birura, Uttar Pradesh 226301, India
 Lat 26.742611°
 Long 80.978732°
 15/10/24 12:05 PM GMT +05:30



GPS Map Camera

Birura, Uttar Pradesh, India
PXVH+5VQ, Birura, Uttar Pradesh 226301, India
Lat 26.742611°
Long 80.978732°
10/24 12:04 PM GMT +05:30



GPS Map Camera

Birura, Uttar Pradesh, India
PXVH+5VQ, Birura, Uttar Pradesh 226301, India
Lat 26.742687°



GPS Map Camera

Birura, Uttar Pradesh, India
PXVH+5VQ, Birura, Uttar Pradesh 226301, India
Lat 26.742486°
Long 80.978716°
10/24 12:01 PM GMT +05:30



GPS Map Camera

Birura, Uttar Pradesh, India
PXVH+5VQ, Birura, Uttar Pradesh 226301, India
Lat 26.742947°



GPS Map Camera

Birura, Uttar Pradesh, India
PXVH+5VQ, Birura, Uttar Pradesh 226301, India
Lat 26.742534°
Long 80.978741°

जातल लाइब्रेरी


रायी जायेंगी।

• न्यूज़ पेपर • 24X7 पावर सप्लाई •

शुल्क व्यवस्था 24X7 • बैच प्रारम्भ प्रातः

के बगल में, कोपागंज - मऊ

80339354, 941568275



GPS Map Camera

Kopaganj, Uttar Pradesh, India
2HFC+565, Mau-Gorakhpur Rd, Kopaganj, Uttar Pradesh 275305, India
Lat 26.022881°
Long 83.570798°
18/10/24 02:14 PM GMT +05:30



जातल लाइ

सायी जायेंगी।

• न्यूज़ पेपर • 24X7

• मुल्क व्यवस्था 24X7 • बेंच प्रारम्भ

कबगल में, कोपागंज - क

0229254 9415682



GPS Map Camera

Kopaganj, Uttar Pradesh, India
2HFC+565, Mau-Gorakhpur Rd, Kopaganj, Uttar Pradesh 275305, India
Lat 26.022881°
Long 83.570798°
18/10/24 02:14 PM GMT +05:30





GPS Map Camera

Lucknow, Uttar Pradesh, India
569ka/35, Sneh Nagar, Muslim Nagar, Alambagh, Lucknow,
Uttar Pradesh 226005, India
Lat 26.803156° Long 80.897218°



GPS Map Camera

Lucknow, Uttar Pradesh, India
569ka/35, Sneh Nagar, Muslim Nagar, Alambagh, Lucknow,
Uttar Pradesh 226005, India



GPS Map Camera

Lucknow, Uttar Pradesh, India
569ka/35, Sneh Nagar, Muslim Nagar, Alambagh, Lucknow,
Uttar Pradesh 226005, India
Lat 26.803202° Long 80.897285°



GPS Map Camera

Lucknow, Uttar Pradesh, India
569ka/35, Sneh Nagar, Muslim Nagar, Alambagh, Lucknow,
Uttar Pradesh 226005, India
Lat 26.803132° Long 80.897186°



GPS Map Camera

Lucknow, Uttar Pradesh, India
569ka/35, Sneh Nagar, Muslim Nagar, Alambagh, Lucknow,
Uttar Pradesh 226005, India
Lat 26.803072° Long 80.897252°



GPS Map Camera

Lucknow, Uttar Pradesh, India
569ka/35, Sneh Nagar, Muslim Nagar, Alambagh, Lucknow,
Uttar Pradesh 226005, India
Lat 26.803148° Long 80.897259°



GPS Map Camera

Lucknow, Uttar Pradesh, India
569ka/35, Sneh Nagar, Muslim Nagar, Alambagh, Lucknow,
Uttar Pradesh 226005, India
Lat 26.803176° Long 80.897235°




GPS Map Camera

Lucknow, Uttar Pradesh, India
569ka/35, Sneh Nagar, Muslim Nagar, Alambagh, Lucknow,
Uttar Pradesh 226005, India
Lat 26.803171° Long 80.897224°



GPS Map Camera

Lucknow, Uttar Pradesh, India
569ka/35, Sneh Nagar, Muslim Nagar, Alambagh, Lucknow,
Uttar Pradesh 226005, India
Lat 26.803176° Long 80.89722°



GPS Map Camera

Lucknow, Uttar Pradesh, India
569ka/35, Sneh Nagar, Muslim Nagar, Alambagh, Lucknow,
Uttar Pradesh 226005, India
Lat 26.803165° Long 80.897215°



GPS Map Camera

Lucknow, Uttar Pradesh, India
569ka/35, Sneh Nagar, Muslim Nagar, Alambagh, Lucknow,
Uttar Pradesh 226005, India
Lat 26.803153° Long 80.897281°



GPS Map Camera

Lucknow, Uttar Pradesh, India
569ka/35, Sneh Nagar, Muslim Nagar, Alambagh, Lucknow,
Uttar Pradesh 226005, India

हाफिज सिद्दीक नेशनल इंटर कॉलेज, झाँसी.



948/15, Civil Lines, Jal Nigam Colony, Jhansi, Uttar Pradesh 284001,
India

Latitude

25.450616666666665°

Longitude

78.567738333333334°

Local 12:27:58 PM

GMT 06:57:58 AM

Altitude 269 meters

Wednesday, 09.10.2024



